












# Tornado Alley 110

07-11-09 @ 07:11 AM

-  = Rest Stop
  -  = Drinking Water
  -  = Porta Potty
  -  = Convenience Store
  -  = 30 Mile Route
  -  = 50 Mile Route
  -  = 70 Mile Route
  -  = 110 Mile Route
  -  = Optional Hill Loop
  -  = State Line
-  = ONE MILE

